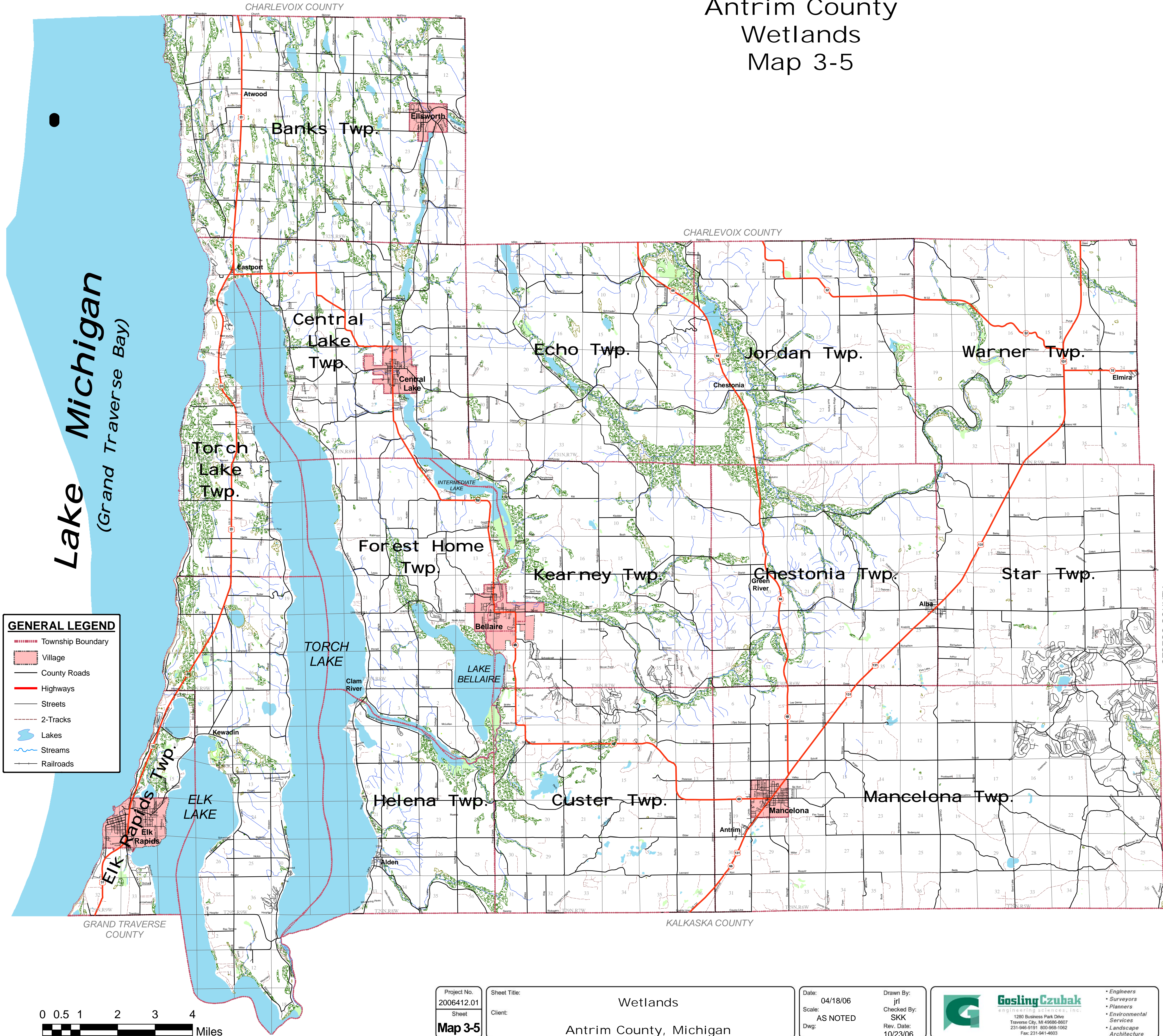


Antrim County Wetlands Map 3-5

Antrim County, Michigan Wetlands Map 3-5



Wetlands

-  Aquatic Bed
-  Emergent
-  Forested
-  Scrub-Shrub










Aquatic Bed- includes wetlands and deepwater habitats dominated by plants that grow principally on or below the surface of the water for most of the growing season in most years. Water regimes include sub tidal, irregularly exposed, regularly flooded, permanently flooded, intermittently exposed, semi-permanently flooded, and seasonally flooded. (Source United States Geographic Survey).

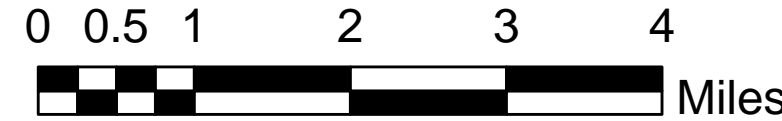
Emergent - is characterized by erect, rooted, herbaceous hydrophytes, excluding mosses and lichens. This vegetation is present for most of the growing season in most years. These wetlands are usually dominated by perennial plants. All water regimes are included except sub tidal and irregularly exposed (Source United States Geographic Survey).

Forested - are most common in the eastern United States and in those sections of the West where moisture is relatively abundant, particularly along rivers and in the mountains. They normally possess an over story of trees, an under story of young trees or shrubs, and an herbaceous layer. These names often occur in combination with species names or plant associations such as cedar swamp or bottomland hardwoods.

Scrub-Shrub-may represent a successional stage leading to Forested Wetland, or they may be relatively stable communities. (Source United States Geographic Survey).

GENERAL LEGEND

-  Township Boundary
-  Village
-  County Roads
-  Highways
-  Streets
-  2-Tracks
-  Lakes
-  Streams
-  Railroads



Project No.
2006412.01
Sheet
Map 3-5

Sheet Title:
Wetlands
Client:
Antrim County, Michigan

Date:
04/18/06
Scale:
AS NOTED
Dwg:
Drawn By:
jrl
Checked By:
SKK
Rev. Date:
10/23/06



Gosling Czubak
engineering sciences, inc.
1280 Business Park Drive
Traverse City, MI 49686-9607
231-946-9191 800-968-1062
Fax: 231-941-4603

- Engineers
- Surveyors
- Planners
- Environmental Services
- Landscape Architecture

SOURCE:
STATE OF MICHIGAN
GIS DATA
CENTER FOR GEOGRAPHIC INFORMATION
DEPARTMENT OF INFORMATION TECHNOLOGY
ANTRIM COUNTY