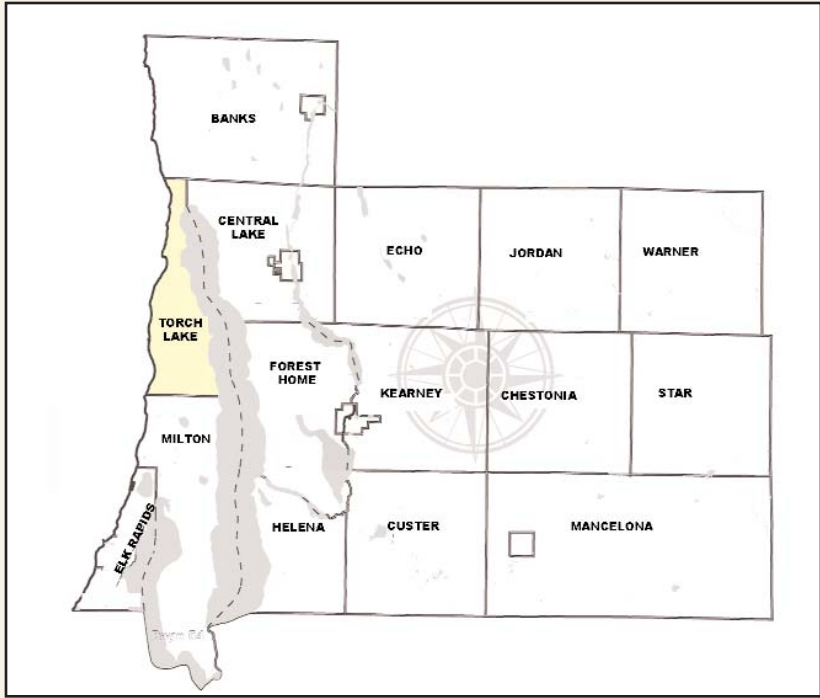


# TORCH LAKE TOWNSHIP




























POPULATION TRENDS		
1980	1990	2000
711	762	1159
LAND USE TRENDS (ACRES)		
	1978	1998
Urban & Built Up	1009	1508
Agricultural Land	1841	1990
Grass & Shrub Lands	1714	705
Forest Land	4183	4506
Water	3830	3830
Wetlands	852	900
Barren	62	53



# LAND USE 1978




























 Residential	 Open Land and Other	 Other Agricultural Land	 Coniferous Forest	 Reservoirs
 Commercial, Services, & Institutional	 Cropland	 Grasses and Forbs	 Mixed Conifer-Broadleaved Forest	 Forested (Wooded) Wetlands
 Industrial	 Orchards, Bush Fruits, and Vineyards	 Shrubs	 Clear-Cut Forest	 Non-Forested (Non-Wooded) Wetlands
 Transportation, Communication, Utilities	 Confined Feeding Operations	 Pine or Oak Opening	 Streams and Waterways	 Beaches and Riverbanks
 Extractive	 Permanent Pasture	 Broadleaved Forest	 Lakes	 Sand Dunes / Exposed Bluff

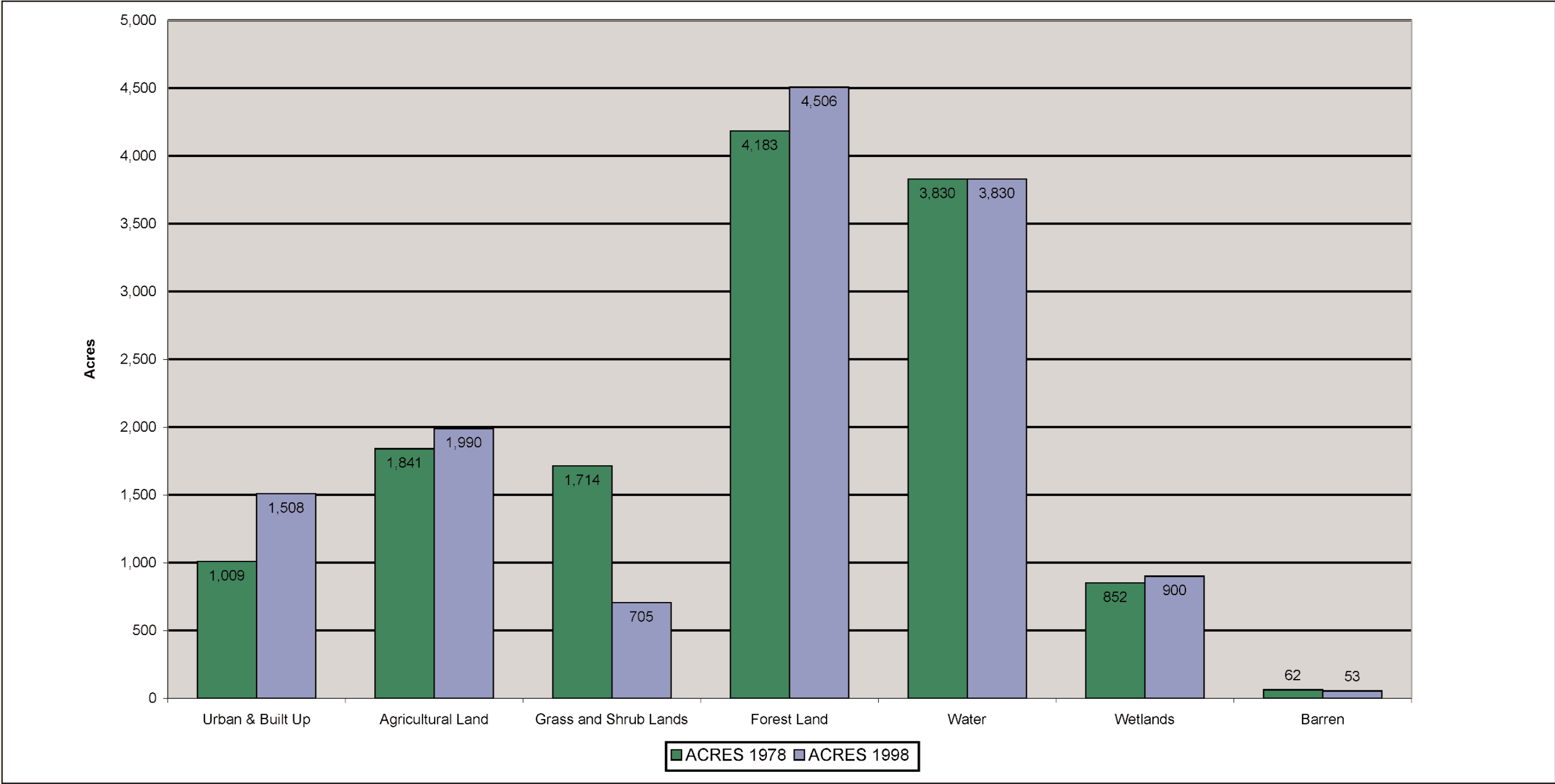


# LAND USE 1998



 Residential	 Open Land and Other	 Other Agricultural Land	 Coniferous Forest	 Reservoirs
 Commercial, Services, & Institutional	 Cropland	 Grasses and Forbs	 Mixed Conifer-Broadleaved Forest	 Forested (Wooded) Wetlands
 Industrial	 Orchards, Bush Fruits, and Vineyards	 Shrubs	 Clear-Cut Forest	 Non-Forested (Non-Wooded) Wetlands
 Transportation, Communication, Utilities	 Confined Feeding Operations	 Pine or Oak Opening	 Streams and Waterways	 Beaches and Riverbanks
 Extractive	 Permanent Pasture	 Broadleaved Forest	 Lakes	 Sand Dunes / Exposed Bluff

MAJOR LAND USES 1978-1998



ACRES CHANGED

1998 Land Use Codes

	113	124	13	141	171	193	21	22	24	291	31	32	411	413	414	421	423	43	61	612	Total Acres	
113		19.38	0.03													4.22						23.63
13	2.77										0.17											2.94
171												0.12										0.12
21	42.75					10.67		128.09	29.29	11.78	30.32	9.41	1.43	8.61	5.17		2.33		4.61			284.46
22	5.31	5.51					167.26			30.81	34.13					4.47		1.53	1.97			250.99
24	2.48						54.43						1.05	2.55								60.50
29											6.97											6.97
31	22.11			49.02	10.89	69.57	278.46	24.71				197.94	28.78	37.50	1.49	94.04	29.41	13.45	2.50	10.75		870.63
32	54.00	1.72			3.66	33.24	7.91	1.60	1.38		14.69		57.28	66.56	62.73	89.46	23.07	17.38	1.14	3.60		439.43
411	96.02					2.30	0.59	9.71			1.27	0.62			275.02	30.36	2.70	28.13				446.71
413	13.68		3.06								0.30		4.37			8.60	16.04		6.83			52.87
414	41.33						0.72						59.86			67.80	172.77		20.76			363.24
421	20.71		0.58					5.19			0.52	1.29	6.27				24.85					59.41
423	3.61											2.04	1.10	0.19	9.44							16.38
52	0.09												0.07									0.17
612						1.91	0.48				0.49			1.58						59.43		63.90
72	8.82																					8.82
Total Acres	313.69	26.61	3.66	49.02	14.55	117.68	509.86	169.30	30.68	42.59	88.86	211.42	160.22	117.00	353.85	298.96	271.17	60.47	97.24	14.35		2951.16

Note: Values may not sum to shown totals due to rounding

Land Use Code Legend

- |  |   |  |                                       |
|--|---|--|---------------------------------------|
| 11 Residential                                   | 143 Water Transportation                  | 291 Farmsteads                         | 43 Mixed Conifer-Broadleaved Forest   |
| 111 Multi-Family, Medium- to High-Rise           | 146 Utilities                             | 31 Grasses and Forbs                   | 44 Clear-Cut Forest                   |
| 112 Multi-Family, Low-Rise                       | 17 Extractive                             | 32 Shrubs                              | 51 Streams and Waterways              |
| 113 Single Family / Duplex                       | 171 Open Pit                              | 33 Pine or Oak Opening (prairie)       | 52 Lakes                              |
| 115 Manufactured Home Park                       | 173 Wells                                 | 331 Hardwood Opening                   | 53 Reservoirs                         |
| 119 Other Residential                            | 19 Open Land and Other                    | 332 Coniferous Opening                 | 61 Forested (Wooded) Wetlands         |
| 12 Commercial, Services, & Institutional         | 191 Outdoor Cultural                      | 41 Broadleaved Forest                  | 612 Shrub Swamps                      |
| 121 Primary / Central Business District          | 192 Outdoor Public Assembly               | 411 Northern Hardwoods                 | 62 Non-Forested (Non-Wooded) Wetlands |
| 124 Secondary / Neighborhood or Rural Businesses | 193 Outdoor Recreation                    | 412 Central Hardwoods / Oak            | 621 Aquatic Bed Wetland               |
| 126 Institutional                                | 194 Cemeteries                            | 413 Aspen-Birch                        | 622 Emergent Wetland                  |
| 13 Industrial                                    | 21 Cropland                               | 414 Lowland Hardwoods                  | 623 Flats                             |
| 133 Primary Wood Processing                      | 22 Orchards, Bush Fruits, and Vineyards   | 42 Coniferous Forest                   | 625 Open Water                        |
| 138 Industrial Park                              | 223 Ornamental Horticulture and Nurseries | 421 Pine                               | 629 Other Non-Forested Wetland        |
| 139 Other (miscellaneous / automotive track)     | 23 Confined Feeding Operations            | 422 Other Upland Conifer               | 72 Beaches and Riverbanks             |
| 14 Transportation, Communication, Utilities      | 24 Permanent Pasture                      | 423 Lowland Conifers                   | 73 Sand Dunes / Exposed Bluff         |
| 141 Air Transportation                           | 29 Other Agricultural Land                | 429 Managed Christmas Tree Plantations |                                       |